http://www.opoosoft.com

উপজেলা শহরের ভূমি ব্যবহার পরিকল্পনা বিরল।

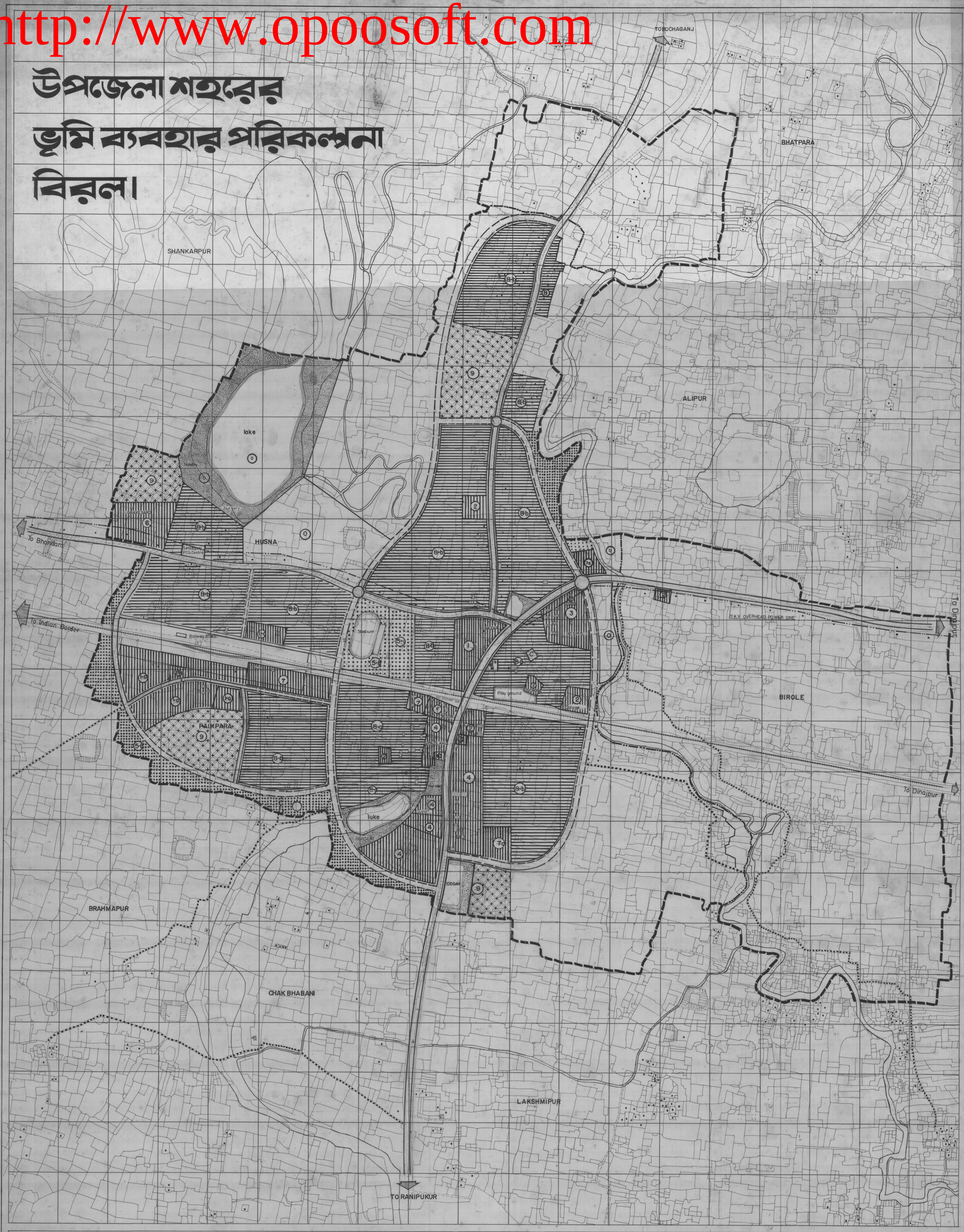

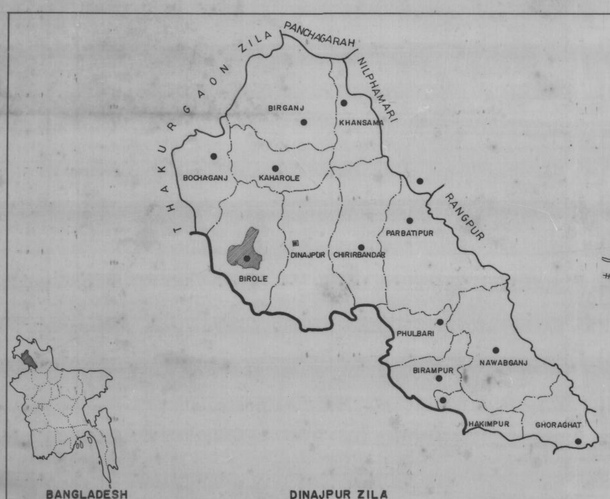

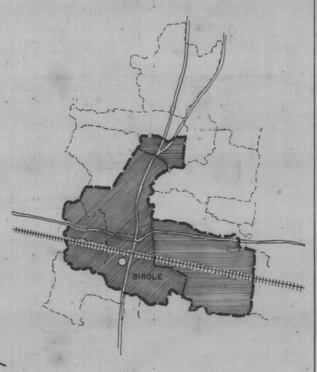

STUDY AREA CUM PLANNING AREA

LEGEND

1. AGRICULTURE
2. COMMERCE
3. INDUSTRY
4. EDUCATION
5. HEALTH
6. ADMINISTRATION, GOVT. DEPTTS. POLICE, LOCAL GOVT. ETC.
7. RECREATION
   - a Parks
   - b Openspace
   - c Cinema
   - d. Stadium
8. SOCIO-CULTURAL
   - a Community Centre
   - b Mosque
   - c Graveyard/Cemetery
9. URBAN SERVICE
   - a Post Office
   - b Telephone Exchange
   - c Fire Station
   - d Bus/Rail Station Electric Sub Stn.
10. RESIDENTIAL
    - a Govt. Housing
    - b PVT. Housing
11. MAJOR ROAD (100'-0" WIDTH).
12. PROPOSED ROAD (100'-0" WIDTH).
13. RAILWAY LINE
14. RIVER, CANAL
15. TANK
16. OVERHEAD POWER LINE
17. NURSERY & FISH CULTURE
18. EXTG. FOOT WALK
19. URBAN DEFFERRED
20. RESERVE LAND
21. STUDY AREA BOUNDARY
22. DEVT. CONTROL BOUNDARY

NOTE:
Future Proposals of Different Land-Uses Shown in Dotted Form:

N

URBAN DEVELOPMENT DIRECTORATE
MINISTRY OF WORKS,
GOVT. OF THE PEOPLES REPUBLIC OF BANGLADESH.
SEGUNBAGICHA. DHAKA.

LAND-USE PLAN FOR BIROLE UPAZILA SHAHAR

PTA
CONSORTIUM
a CONSRTIUM OF
PROKALPA UPADESHTA LTD. & TROPICAL CONSULTANTS LTD. & MD. ASADUZ ZAMAN.
43, MIRPUR ROAD GROUND FLOOR, EAST DHANMONDI, DHAKA. PHONE 50 00 49, 50 87 13.

DRAWN BY. MD. JALILUDDIN.	PLANNING ADVISOR.	JR. PLANNER	PLANNING ASSTT.	Executive Directors & Co Project Co ordinator.
DRG. NO. PTA/UDD-03/88.				
DATE. 20-3-88.	Dr. Mir. Shahidul Islam.	Mr. Masud Majib	SM. Nasir uddin.	Archt. Y. Osman.

SCALE: 1 : 4000 or 16" inches to a mile.
0 200 330' 660' 990' 1320' 1650' 1980' 2310' 2640' 2970' 3300'
0m 100 200 300 400 500 1Km

Land-use plan for upazila shahar birole.

MAY — 1987